

MAP 46

MAP 17

VR

THIS MAP IS FOR ASSESSMENT PURPOSES. IT IS NOT VALID FOR LEGAL DESCRIPTION OR CONVEYANCE. THE HORIZONTAL DATUM IS THE MAINE STATE PLANE COORDINATE SYSTEM, MAD 83.

THE 10-YEAR FLOOD HAZARD AREA SHOWN HEREON IS APPROXIMATE AND DETERMINED BY FLOOD INSURANCE RATE MAPS DATED 2/1/86. ANY APPARENT DISCREPANCIES OR CONCERNS THAT MAY ARISE SHOULD BE ADDRESSED ON A LOT BY LOT BASIS BY AN APPROPRIATE PROFESSIONAL.

MAPS ORIGINALLY COMPILED BY SEBAGO TECHNICS, INC.

REVISED & REPRINTED BY

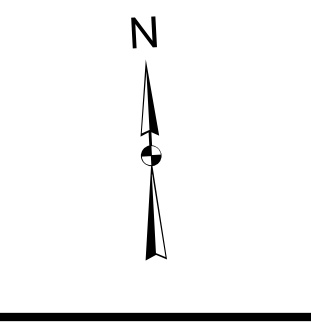
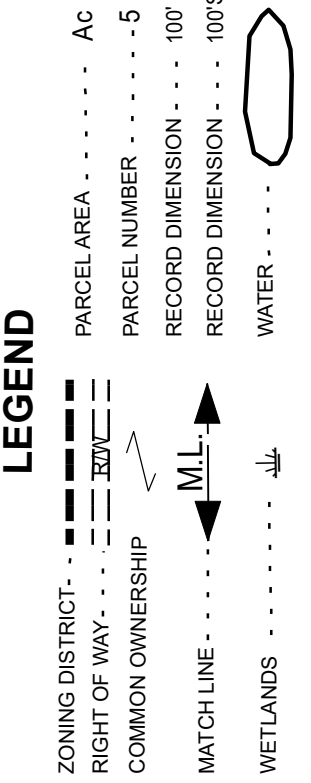
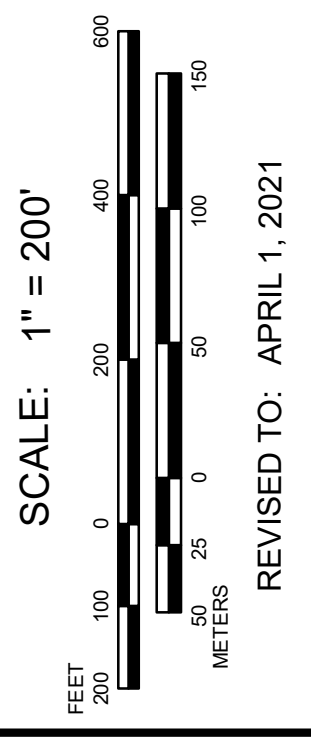
CAI Technologies
Precision Mapping. Geospatial Solutions.

11 Pleasant Street, Westbrook, ME 04091
800.322.6540 • www.cai-tech.com

PROPERTY MAPS

WATERBORO

MAINE



MAP NO.

45