



THIS MAP IS FOR ASSESSMENT PURPOSES. IT IS NOT VALID FOR LEGAL DESCRIPTION OR CONVEYANCE. THE HORIZONTAL DATUM IS THE MAINE STATE PLANE COORDINATE SYSTEM, NAD 83.

THE 100-YEAR FLOOD HAZARD AREA SHOWN HEREON IS APPROXIMATE AND DETERMINED BY FLOOD INSURANCE RATE MAPS DATED 2/1/86. ANY APPARENT DISCREPANCIES OR CONCERNS THAT MAY ARISE SHOULD BE ADDRESSED ON A LOT BY LOT BASIS BY AN APPROPRIATE PROFESSIONAL.

MAPS ORIGINALLY COMPILED BY SEBAGO TECHNICS, INC.

REVISED & REPRINTED BY

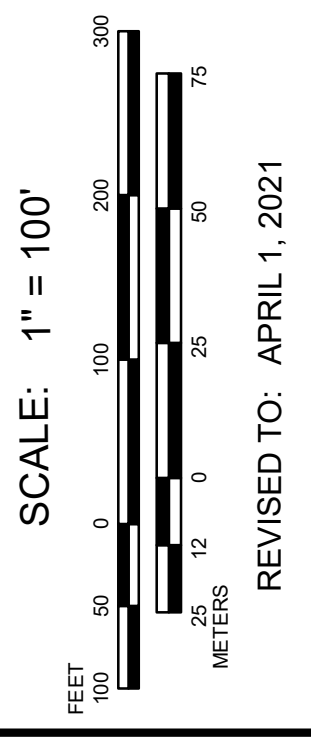


CAI Technologies
Precision Mapping. Geospatial Solutions.
11 Pleasant Street, Littleton, MA 03561
800.322.6540 - www.cai-tech.com

PROPERTY MAPS


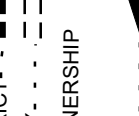
WATERBORO

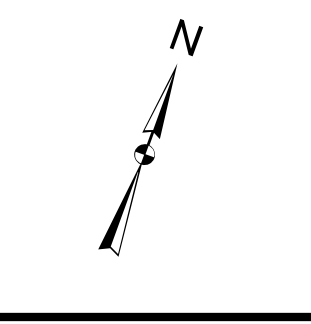
MAINE



LEGEND

ZONING DISTRICT	AC
RIGHT OF WAY	-----	5
COMMON OWNERSHIP	-----	100'
MATCHLINE	-----	100'
WETLANDS	100'

 ML
 WATER



MAP NO.
33