


THIS MAP IS FOR ASSESSMENT PURPOSES. IT IS NOT VALID FOR LEGAL DESCRIPTION OR CONVEYANCE. THE HORIZONTAL DATUM IS THE MAINE STATE PLANE COORDINATE SYSTEM, NAD 83.

THE 100 YEAR FLOOD HAZARD AREA SHOWN HEREON IS APPROXIMATE AND DETERMINED BY FLOOD INSURANCE RATE MAPS DATED 2/1/86. ANY APPARENT DISCREPANCIES OR CONCERNS THAT MAY ARISE SHOULD BE ADDRESSED ON A LOT BY LOT BASIS BY AN APPROPRIATE PROFESSIONAL.

MAPS ORIGINALLY COMPILED BY SEBAGO TECHNICS, INC.

REVISED & REPRINTED BY

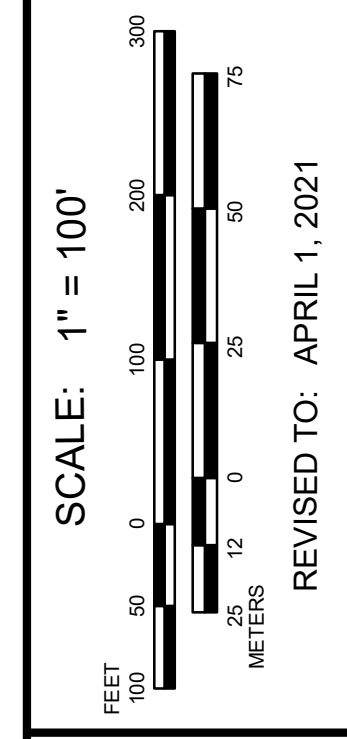


CAI Technologies
Precision Mapping. Geospatial Solutions.
11 Phoenix Street, Westbrook, ME 04091
800.322.6540 - www.cai-tech.com

PROPERTY MAPS

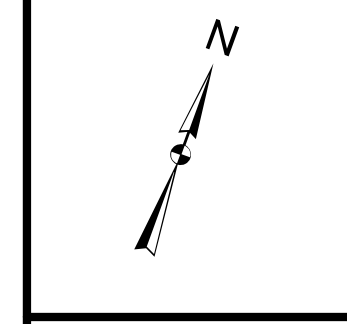
WATERBORO

MAINE



LEGEND

ZONING DISTRICT	PARCEL AREA	AC
RIGHT OF WAY	PARCEL NUMBER	5
COMMON OWNERSHIP	RECORD DIMENSION	100'
MATCHLINE	RECORD DIMENSION	100'S
WETLANDS	WATER	



MAP NO.
31