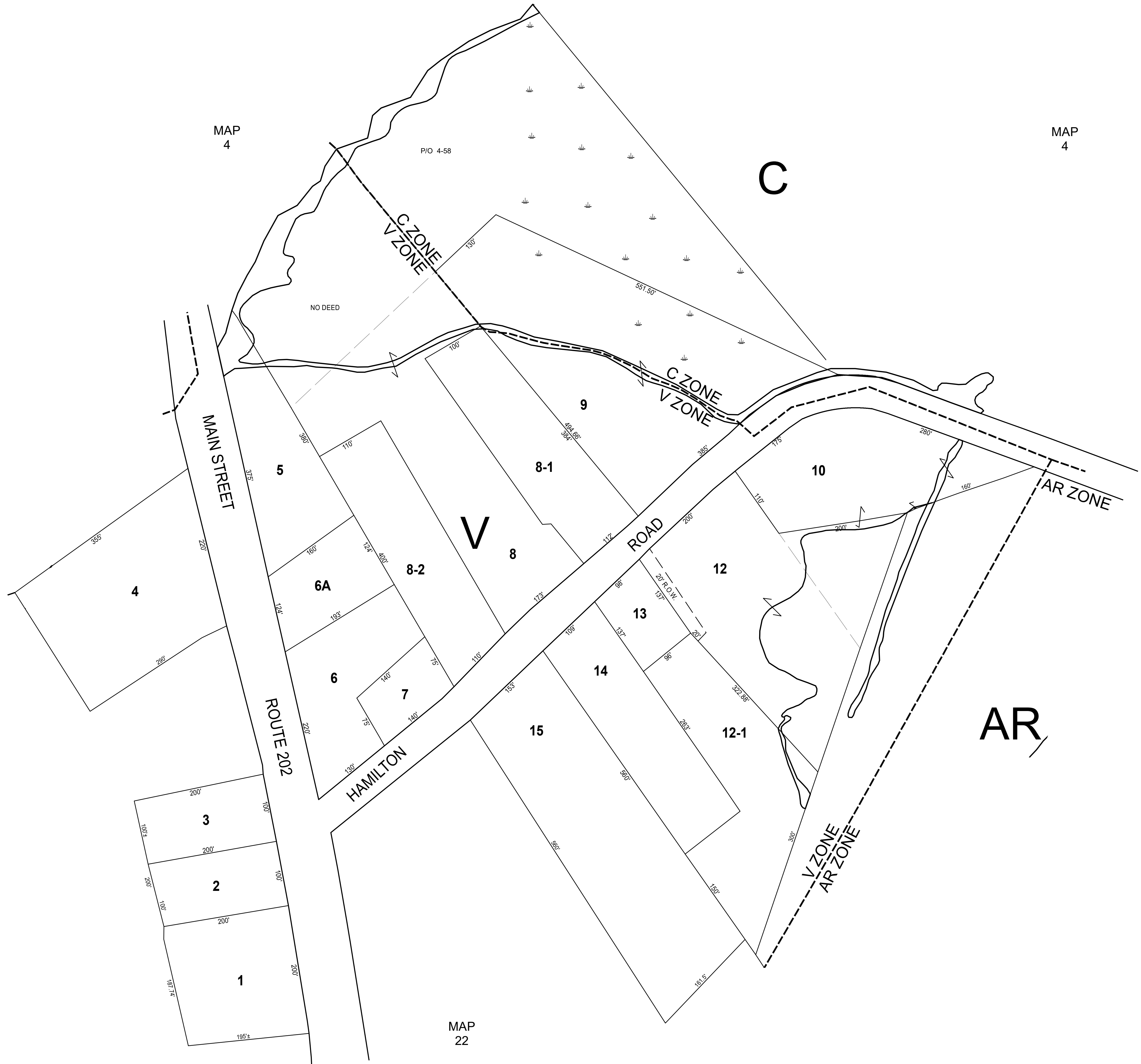
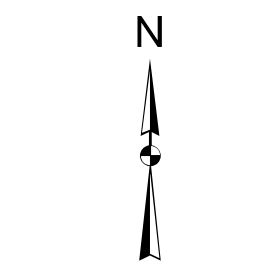


MAP 4

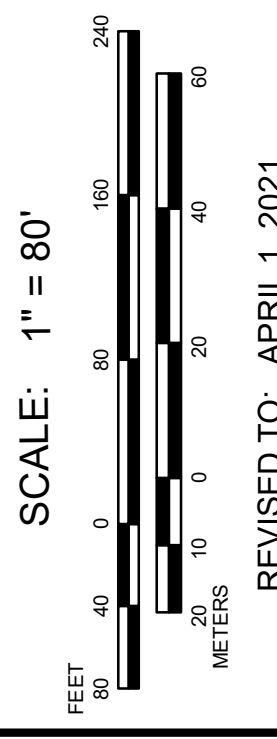


MAP 22



LEGEND

ZONING DISTRICT	---	AC
RIGHT OF WAY	---	5
COMMON OWNERSHIP	---	10'
MATCHLINE	---	100'S
WETLANDS	---	WATER



PROPERTY MAPS
WATERBORO
 MAINE



THIS MAP IS FOR ASSESSMENT PURPOSES. IT IS NOT VALID FOR LEGAL DESCRIPTION OR CONVEYANCE. THE HORIZONTAL DATUM IS THE MAINE STATE PLANE COORDINATE SYSTEM, NAD 83.

THE 100-YEAR FLOOD HAZARD AREA SUPERIMPOSED IS APPROXIMATE AND DETERMINED BY FLOOD INSURANCE RATE MAPS DATED 2/1/86. ANY APPARENT DISCREPANCIES OR CONCERNS THAT MAY ARISE SHOULD BE ADDRESSED ON A LOT BY LOT BASIS BY AN APPROPRIATE PROFESSIONAL.

MAPS ORIGINALLY COMPILED BY SEBAGO TECHNICS, INC.