




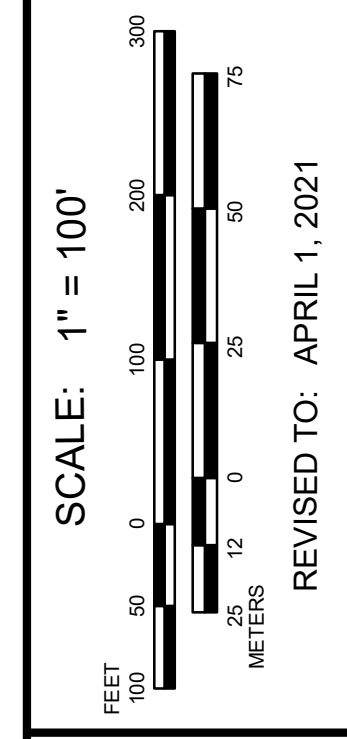
THIS MAP IS FOR ASSESSMENT PURPOSES. IT IS NOT VALID FOR LEGAL DESCRIPTION OR CONVEYANCE. THE HORIZONTAL DATUM IS THE MAINE STATE PLANE COORDINATE SYSTEM, NAD 83.

THE 100-YEAR FLOOD HAZARD AREA SHOWN HEREON IS APPROXIMATE AS DETERMINED BY FLOOD INSURANCE RATE MAPS DATED 2/1/1986. ANY APPARENT DISCREPANCIES OR CONCERNS THAT MAY ARISE SHOULD BE ADDRESSED ON A LOT BY LOT BASIS BY AN APPROPRIATE PROFESSIONAL.

MAPS ORIGINALLY COMPILED BY SEBAGO TECHNICS, INC.

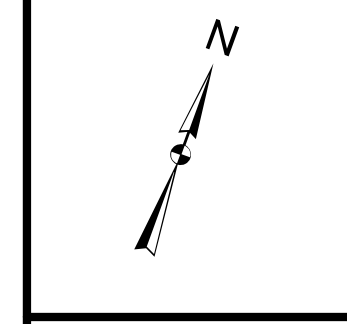


PROPERTY MAPS
WATERBORO
 MAINE



LEGEND

ZONING DISTRICT AC
RIGHT OF WAY 5
COMMON OWNERSHIP 100'
MATCHLINE 100'S
WETLANDS



MAP NO.
32

REVISED TO: APRIL 1, 2021